




5 Haybarn (A4) 1:500

BOUNDARY OF REGISTERED LAND		SCALE 1 TO 500
RIGHT OF WAY ON ESTATE BY VEHICLE		SERVICE AREAS
COMMUNAL PARKING (C/P)		ALLOCATED PARKING