




BOUNDARY OF REGISTERED LAND		SCALE 1 TO 500
RIGHT OF WAY ON ESTATE BY VEHICLE		SERVICE AREAS
COMMUNAL PARKING (C/IP)		ALLOCATED PARKING